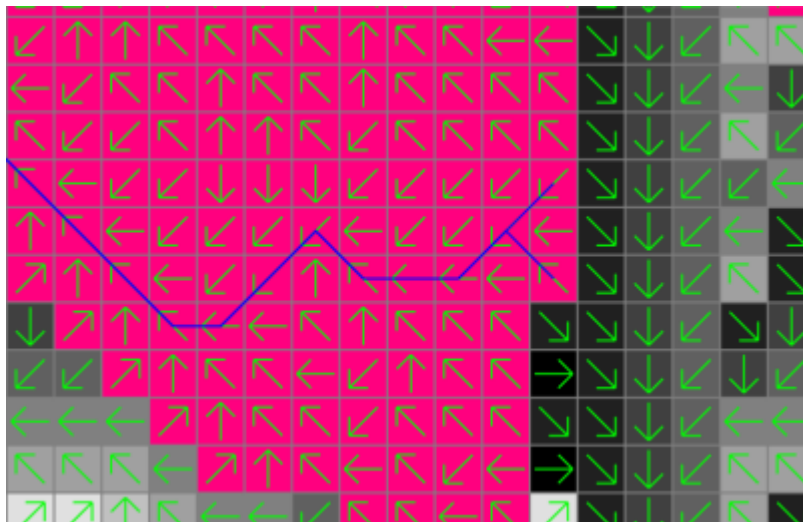


Efficient longest flow path algorithm

Workspace

r.accumulate



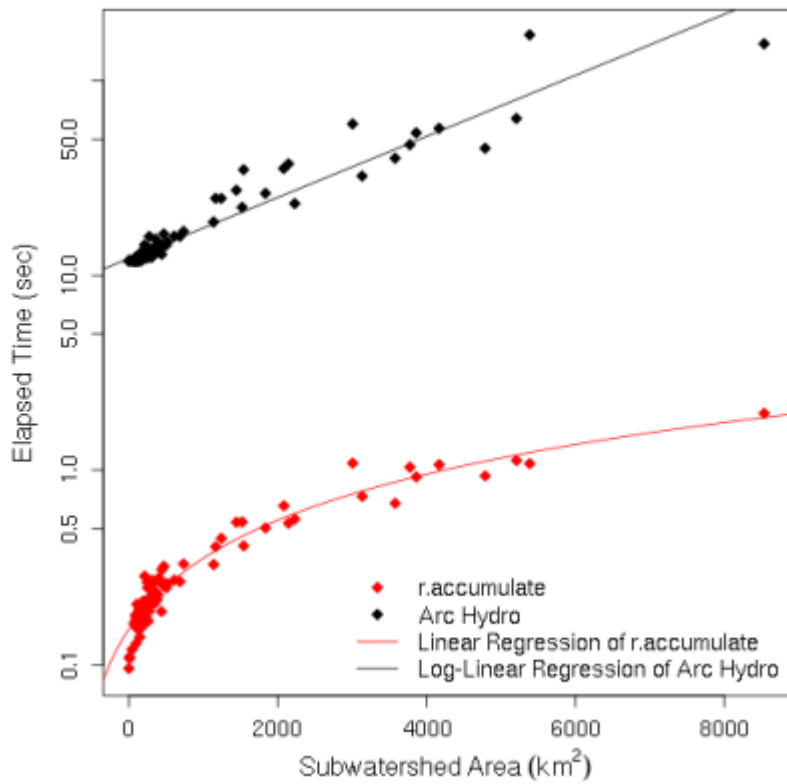
```
\[ \def\LFP{\overrightarrow{\text{LFP}}} \def\FP{\overrightarrow{\text{FP}}} \def\FL{\text{FL}}
\def\DFL{\text{DFL}} \def\UFL{\text{UFL}} \def\LFL{\text{LFL}} \]
```

A flow path \FP_i is the watercourse between a pair of two points i within the watershed and the longest flow path \LFP is defined as

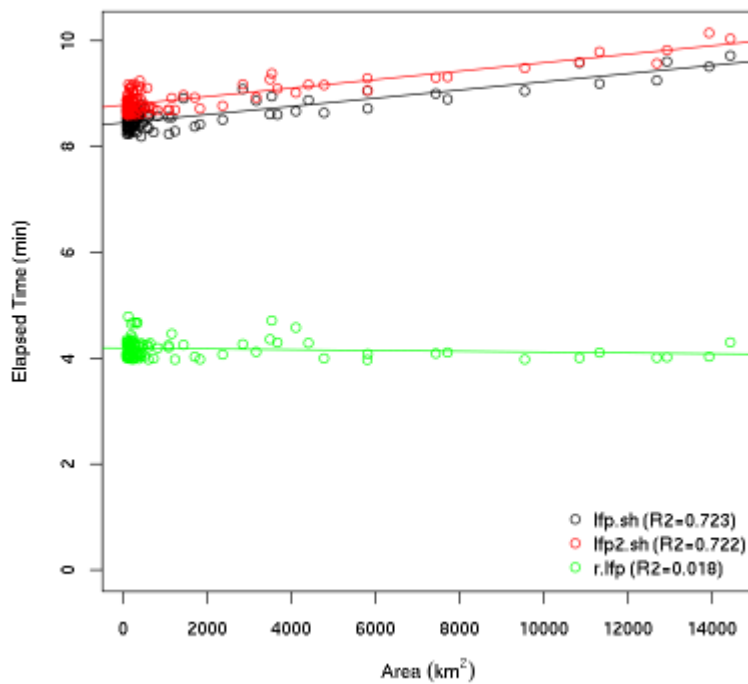
$$\LFP \in \left\{ \FP_i; \left| \FP_i \right| \geq \left| \FP_j \right|; \forall i \neq j \right\}.$$

The longest flow path plays an important role in hydrologic modeling, but its computation requires multi-step raster calculations for each watershed. This research project aims to improve the current process and efficiency of computing the longest flow path for a lot of watersheds.

Performance comparisons



Elapsed Time vs. Area



Method	lfp.sh	lfp2.sh	r.lfp	r.accumulate
Elapsed time	3h 48m	9h 8m	6h 46m	56s

References

- Huidae Cho, July 2020 in Press. [A recursive algorithm for calculating the longest flow path and](#)

its iterative implementation. [Environmental Modelling & Software](#).

[10.1016/j.envsoft.2020.104774](#). SCIE, 2018 Impact Factor 4.552, [Author's Version](#).

- [How to calculate the longest flow path in GRASS GIS](#)

[projects](#)

From:

<https://hydrowiki.isnew.info/> - **HydroCS Wiki**

Permanent link:

https://hydrowiki.isnew.info/projects/efficient_longest_flow_path_algorithm

Last update: **2024-08-03 11:06 pm**

